

Jana Publication & Research

Dynamics of Herbaceous Mass Degradation on Natural Rangelands and Peasant Innovations for Sustainable Manage...

 VRC39

 BioTech

 Institut Seni Indonesia Surakarta

Document Details

Submission ID

trn:oid::1:3433014936

Submission Date

Dec 4, 2025, 1:34 PM GMT+7

Download Date

Dec 4, 2025, 3:32 PM GMT+7

File Name

IJAR-55051.pdf

File Size

1.1 MB

11 Pages

3,882 Words

20,117 Characters





6% Overall Similarity

The combined total of all matches, including overlapping sources, for each database.




Filtered from the Report

- Bibliography
- Quoted Text

Match Groups

-  **8 Not Cited or Quoted 2%**
Matches with neither in-text citation nor quotation marks
-  **8 Missing Quotations 3%**
Matches that are still very similar to source material
-  **0 Missing Citation 0%**
Matches that have quotation marks, but no in-text citation
-  **0 Cited and Quoted 0%**
Matches with in-text citation present, but no quotation marks

Top Sources

- 5%  Internet sources
- 4%  Publications
- 1%  Submitted works (Student Papers)

Match Groups

- 8 Not Cited or Quoted** 2%
Matches with neither in-text citation nor quotation marks
- 8 Missing Quotations** 3%
Matches that are still very similar to source material
- 0 Missing Citation** 0%
Matches that have quotation marks, but no in-text citation
- 0 Cited and Quoted** 0%
Matches with in-text citation present, but no quotation marks

Top Sources

- 5% Internet sources
- 4% Publications
- 1% Submitted works (Student Papers)

Top Sources

The sources with the highest number of matches within the submission. Overlapping sources will not be displayed.

1	Internet	integrityresjournals.org	<1%
2	Internet	public-pages-files-2025.frontiersin.org	<1%
3	Internet	www.ajol.info	<1%
4	Internet	niger.iom.int	<1%
5	Internet	www.academicjournals.org	<1%
6	Internet	www.scirp.org	<1%
7	Internet	academicjournals.org	<1%
8	Internet	hal.cirad.fr	<1%
9	Internet	ojs.literacyinstitute.org	<1%
10	Publication	Aly Diallo, Saboury Ndiaye, Arfang Ousmane Kemo Goudiaby, Yaya Diatta, Mama...	<1%

11	Publication	Noma Adamou Salifou, Amadou Abdourhamane Touré, Lahcen Daoudi. "Effects o...	<1%
12	Internet	iosrjournals.org	<1%
13	Internet	www.researchsquare.com	<1%
14	Internet	helda.helsinki.fi	<1%

Dynamics of Herbaceous Mass Degradation on Natural Rangelands and Peasant Innovations for Sustainable Management of Pastoral Resources in the Nigerien Sahel

Abstract

The Sahelian steppe areas are ecosystems favorable to the development of herbaceous vegetation intended for livestock feed in extensive farming systems. This study aims to assess the dynamics of herbaceous biomass degradation and to identify farmers' innovations in managing pastoral crises. Investigations monitoring the dynamics of herbaceous biomass degradation and farmer's innovations in managing pastoral crisis were conducted in three eco-climatic areas in the central west of Niger. To do this, a 2,500 m² vegetation unit was delineated and protected in each eco-climatic area to monitor the dynamics of herbaceous mass degradation. The results highlight a rapid degradation of herbaceous vegetation in all eco-climatic areas starting in december, with a capacity ranging from 0.05 to 0.15 TLU/ha/year (Tropical Livestock Units). Transhumant shepherds, livestock owners, and pastoral civil society are the main actors involved in the sustainable management of grazing ecosystems. Operators have developed strategies for managing pastoral crisis, even though some innovations exacerbate problems related to pastoral land. For sustainable and efficient management of sahelian grazing ecosystems, pastoral and agropastoral farmers must be fully involved both upstream and downstream in programs to optimize pastoral resources.

Keywords: grazed ecosystems, forage herbs, pastoral crisis, Sahel

Introduction

In the Sahel, biogeographical areas primarily intended for pastoral use stretch over more than 6,000 km in length and between 420 to 600 km in width (Hessa et al., 2024). The use of these biophysical environments is a means of security (Idrissou et al., 2019) and of optimizing livestock productivity in extensive farming systems (Guindo et al., 2025). The grazed Sahelian ecosystems offer a variety of spontaneous forage herbaceous plants with good pastoral value, favored by livestock (Diawara et al., 2020).

In the natural areas of Niger, pastoral farming is a resource that helps address food security challenges and improve the socio-economic and cultural living conditions of the population (Sitou and Mouctari, 2025). This pastoral farming provides 70% of the milk and more than half of the meat from cattle and small ruminants (Assouma et al., 2019). It is also the main

source of young animals for other farming systems (ranching systems, sheep and cattle fattening, peri-urban systems, etc.) (Thébaud and Corniaux, 2019). With a rich and diverse herd in terms of species and breeds, Niger has a comparative advantage in livestock farming in the West African sub-region (SDDEL, 2013). Livestock production activities are practiced by more than 87% of the Nigerien's population (Idrissa et al., 2020). It is a sector that provides income for the State and local governments (Wanogo et al., 2025). The contribution of livestock farming to Niger's Gross Domestic Product (GDP) ranges between 11 and 14% which justifies the creation of the Regional Center of Excellence in Livestock Farming in Niger (Gouro and Ly, 2014).

Over the past three decades, the increase in livestock and the resulting overgrazing, combined with climate variability, have been the pressure factors responsible for the degradation of rangelands. Degradation is defined as a decrease in the pasture's ability to produce good-quality forage that is palatable to livestock (Amegnaglo et al., 2018). However, this complex phenomenon significantly undermines the productivity of these biophysical environments (Alhassane et al., 2018; Souley et al., 2018; Sitou et al., 2019) and increases the vulnerability of pastoralists and agropastoralists (Soumana et al., 2012; Garba, 2017). Yet, they possess endogenous knowledge about the mechanisms of degradation in pastoral areas (Bodé, 2017). Also, this local knowledge, little studied by scientists in Niger (Soumana et al., 2012; Idrissa et al., 2020), is not often taken into account in programs for the development, restoration, and management of pastoral areas. The overall objective of this work is to contribute to the understanding of the phenomenon of the degradation of grasslands and of farmer's innovations in managing pastoral crisis. Specifically, it aims to (i) assess the dynamics of grassland degradation according to the eco-climatic areas of the Nigerien Sahel, (ii) inventory the level of involvement of key actors in the management of pastoral resources, and (iii) determine farmer's innovations in pastoral crisis management.

Materials and Methods

Presentation of the study area

This study was conducted at the level of grazed ecosystems in three eco-climatic areas of the Central West of Niger. These areas were chosen based on the rainfall gradient on one hand, and the presence of natural pastures, the consent of the herders, and the accessibility of the area on the other. They include the agricultural area of Boboye (Fabidji-Birni N'Gaouré sector), the agropastoral area (Dan Kassari-Allela sector), and the pastoral area (Tebaram-Bambaye sector) (Figure 1).

68 Boboye is a Sahelo-Sudanese area with both agricultural potential, covering an area of 4,423
69 km². Its climate is characterized by a long dry season of 8 months (from October to May) and
70 a short rainy season of 4 months (June to September) (Djibo et al., 2020). The average rainfall
71 ranges from 600 mm in the North to 800 mm in the South (Halidou et al., 2020). The relief of
72 Boboye is essentially dominated first by the large valley of the *Dallol Bosso*, which crosses
73 the area from north to south for a length of about 155 km and spans 10 to 20 km in width.
74 Then, the plateaus of 'Zigui' in the East and 'Fakara' in the West (Dan Guimbo et al., 2016).
75 Finally, the Niger River crosses the southern part of Boboye over a length of about 80 km
76 (Djibo et al., 2018). The vegetation is characterized by two types of savannas. On the plateaus,
77 there is a shrub savanna dominated by *combretaceae* and a discontinuous herbaceous layer. In
78 the *Dallol*, there is a tree savanna, with the composition of large trees varying from south to
79 north (Dan Guimbo et al., 2016).

80 The Dan Kassari-Allela area is a Sahelian area with an agropastoral vocation, where average
81 rainfall is 450 mm in the north and 550 mm in the south. Its relief consists of plateaus, plains,
82 hills, and pastoral lowlands. The distribution of vegetation allows for the identification of rich
83 and available lowland vegetation from June to November (6 months out of 12), wooded and
84 shrubby steppes that are more or less grassy, and tussocky shrublands on the plateaus of the
85 *Terminal Continental* (Sitou al., 2020). It is also an area rich in passage corridors and resting
86 areas for mobile livestock systems. Additionally, thanks to its border with the Federal
87 Republic of Nigeria, transhumant herders heading toward the coast stay in this area.

88 The Tebaram-Bambaye sector is an area primarily dedicated to pastoral activities. Its climate
89 is a mix between Sahelian and Saharan types, with an average rainfall of 350 to 450 mm per
90 year. The vegetation consists of striated bush on the plateaus but is relatively diverse along
91 the valley edges and in lowlands (Sitou et al., 2021). Livestock farming is the main activity
92 for utilizing the pastoral resources of this sector. All animal species raised in Niger (sheep,
93 goats, cattle, camels, horses, etc.) graze together over the vast pastoral areas of the zone (Sani
94 et al., 2020).

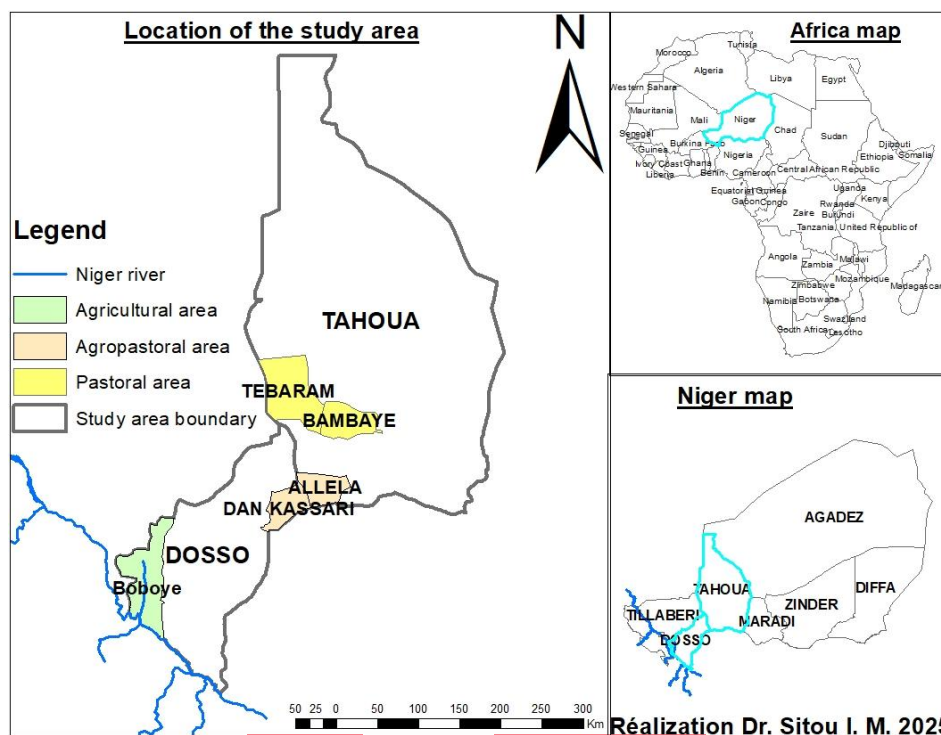


Figure 1 :Location of the study area

System for monitoring the dynamics of herbaceous mass degradation

A system for monitoring the dynamics of herbaceous biomass degradation during the 8 months of the dry season was set up. In the vegetation unit of each eco-climatic area, a vegetation unit of 2,500 m² (50m x 50m) was delineated and georeferenced for this monitoring. Measurements were taken every 3 months per eco-climatic areaduring the study period. The purpose of this monitoring is to determine at what time of the year the herbaceous biomass is no longer available for animal feeding.

Sampling and pastoral surveys

A simple non-probability sampling (taking into account the availability of operators, their consent, and the accessibility of grazed ecosystems during the wintering season) along the eco-climatic gradient of central-west Niger was carried out. Survey forms *focus groups* were administered to herders exploiting natural pastures with at least 15 years of experience. These data collection tools were administered to one hundred and fifty (150) pastoral and/or agropastoral herders (50 herders were surveyed in Boboye, 50 in the Dan Kassari-Allela sector and 50 in Bambaye-Tebaram). In addition, the heads of technical services (of the land, agriculture, livestock, and environment commissions) were interviewed. The indicators sought mainly concern (i) the herder's assessment of the dynamics of grassland degradation, (ii) the various levels of involvement of these actors in the management of pastoral resources, (iii) the peasant strategies for the adaptation of pastoralists and agro-pastoralists, (iv) the

peasant's suggestions for improving the productivity of grazing areas in order to identify the related potentials and constraints.

Data processing and analysis

The monitoring sheets for the dynamics of herbaceous mass degradation and the pastoral survey *focus groups* being pre-coded, all collected information was entered into an Excel spreadsheet to create a database. This same spreadsheet was used to calculate the citation frequencies of the species using the formula below.

$$CF = \frac{Si}{N} \times 100$$

CF being the citation frequency of species *i*, *Si* being the number of times that species *i* was mentioned by the respondents and *N* being the total number of farmers surveyed.

Results

Dynamics of the degradation of herbaceous biomass during the dry season according to eco-climatic areas

The results of monitoring the dynamics of herbaceous biomass over the 8 months of the dry season highlight a decline in the carrying capacity of the pastures from September (end of the rainy season) to June (beginning of the next rainy season). This decline in herbaceous biomass is observed in all three eco-climatic areas. However, in the agricultural area, there is a noticeable high pressure on the pastures resulting from the usual movement of transhumant herders from the North towards the coast (Figure 2).

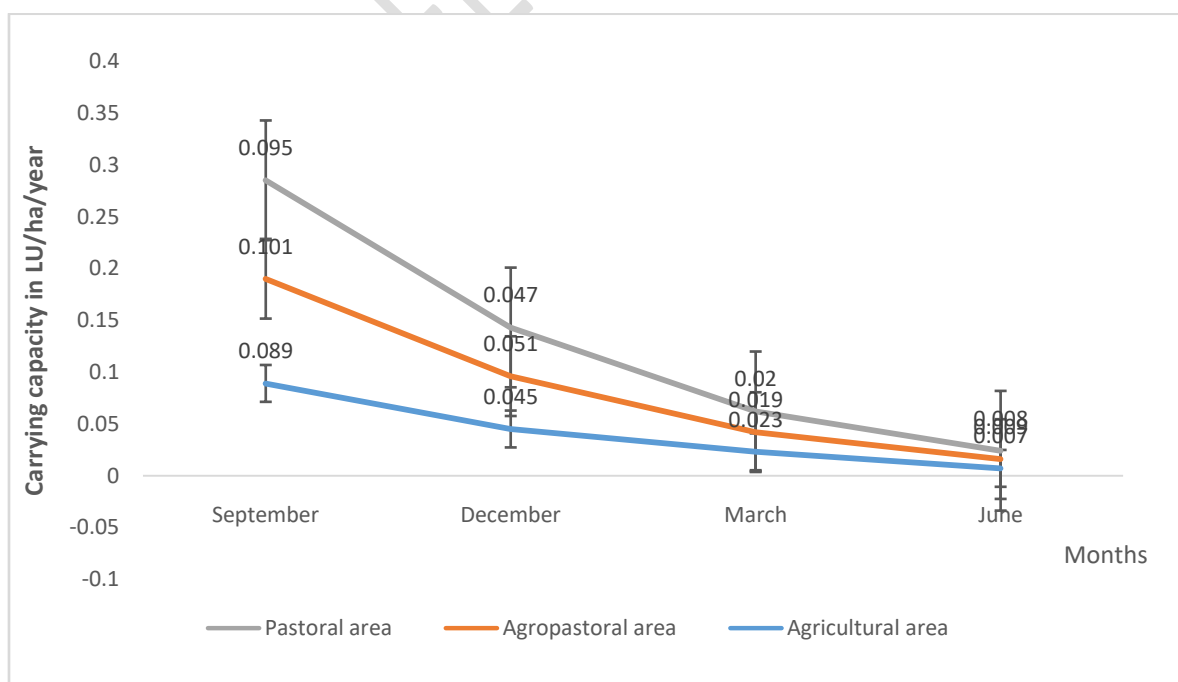


Figure 2 : Dynamics of herbaceous biomass during the dry season

The analysis of this figure allows us to conclude that from the month of December, herders and agropastoralists in all eco-climatic areas are forced to follow transhumance routes due to the depletion of available pastoral resources (water, herbaceous vegetation).

Implications of key stakeholders involved in the management of pastoral resources

The different actors and their levels of motivation in the management of pastoral resources have been analyzed (Figure 3). These include the animal owners, the shepherds leading the animals to the pastures, the pastoral civil society, the agents of the State technical services (environment and livestock services), as well as the agro-pastoralists (farmer-herders or simply sedentary). The analysis of Figure 3 highlights three main actors in the management of pastoral resources with an involvement of about 80% (animal owners, shepherds, and pastoral civil society). The other actors are only involved when necessary (involvement ranging from 0 to 30%).

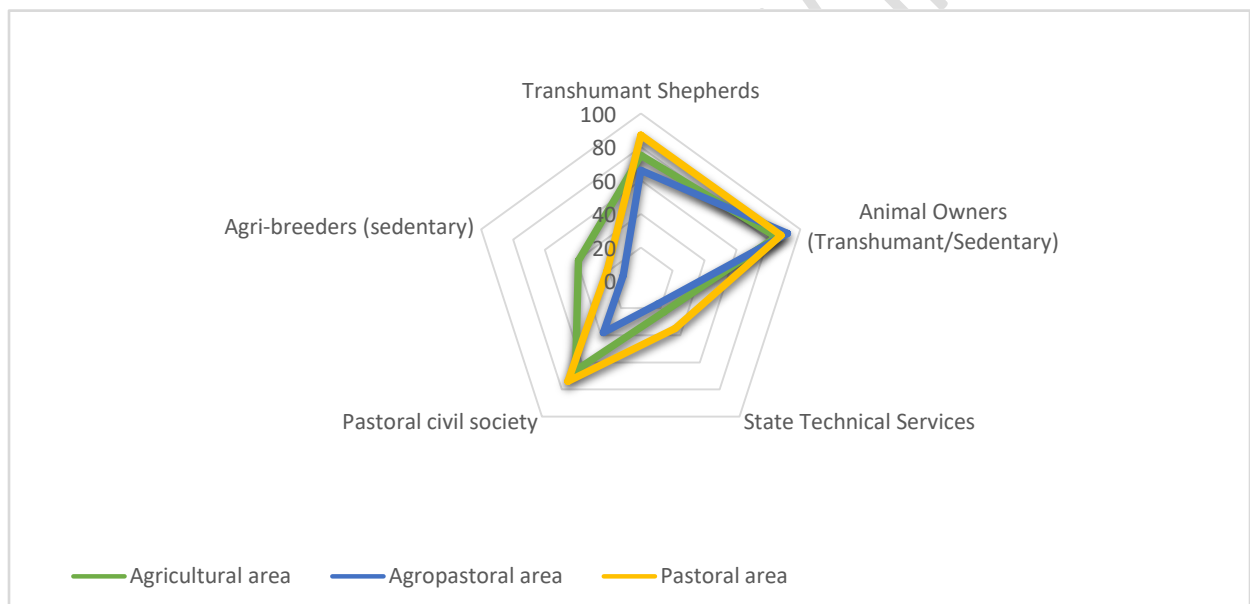
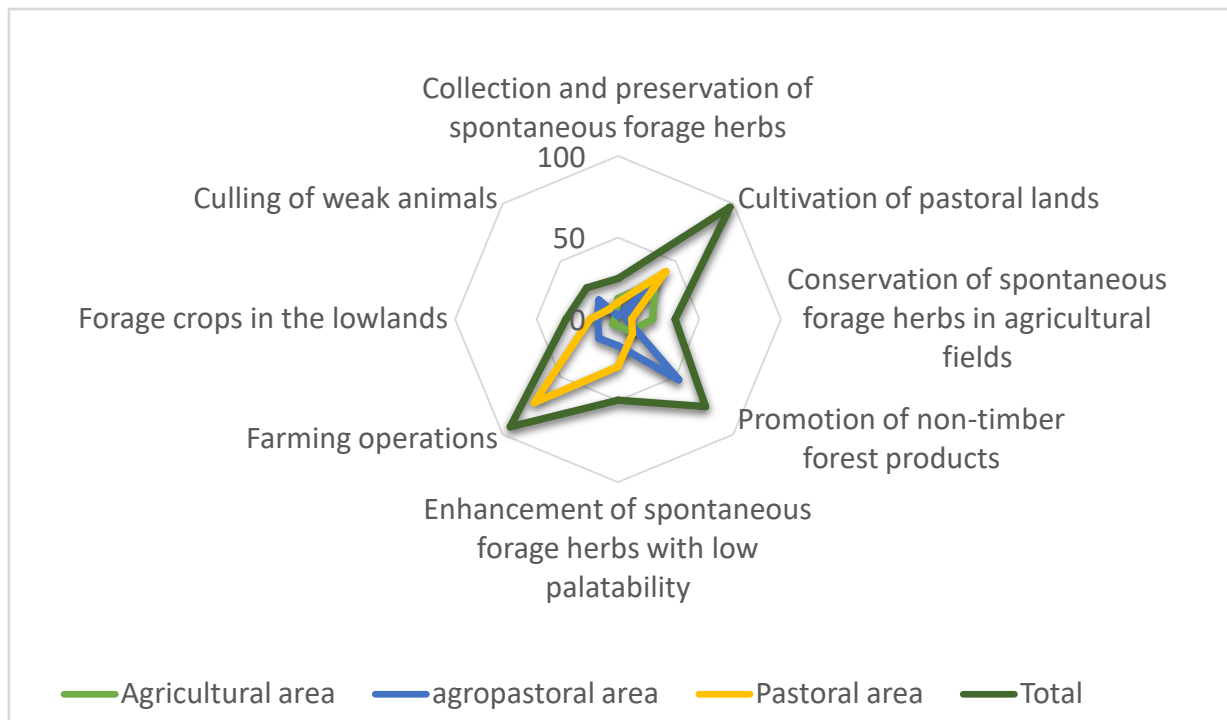


Figure 3 : Involvement of the different stakeholders in the management of pastoral resources

Peasant innovations in pastoral crisis management

Several strategies have been developed by pastoral and/or agropastoral breeders to mitigate the forage deficit resulting from the degradation of natural pastures. Unfortunately, some strategies leave a negative ecological footprint (cultivation of pastoral areas and passage corridors). Figure 4 shows the citation frequencies (CF) of these strategies according to eco-climatic areas.



Discussion

It is important to note that in the Sahel, the bulk of spontaneous forage grass production occurs between July and September (Diawara et al., 2018). It is the forage available during this short period that decreases over the nine months of the dry season due to several factors (Ilunga et al., 2025). The results obtained in this study show that the degradation of herbaceous biomass is much more significant in agricultural areas, with a stocking rate of around 0.05 Tropical Livestock Units (TLU) compared to agropastoral areas, which have 0.13 TLU, and pastoral areas with 0.16 TLU. These results are similar to those found by Diawara et al. (2020), who state that in the Sahel, the degradation of the herbaceous layer, dominated by annual plants, occurs during the long dry season.

The results of this study highlighted the main actors who make sustainable management of grazed ecosystems the cornerstone of their priorities. These are the livestock owners, who can be either transhumant or sedentary herders. It is important to note here that there are also animal owners who do not take their livestock to pasture. These include officials and traders working in major cities of the country such as Niamey, Agadez, and Tahoua. After the livestock owners come the transhumant herders as well as actors within pastoral society. However, the State technical agents, who should normally be at the forefront, hide behind the false pretext of insufficient operating resources to explain their low involvement (0% in the

agropastoral zone). These results corroborate those found by Sani in 2025 in the rural commune of Gadabedji in Niger.

Facing chronic forage deficits due to the degradation of grazing areas, pastoral and/or agropastoral farmers have developed various strategies allowing them to be resilient. However, some strategies leave negative ecological footprints (cultivating areas designated for natural pastures and forage crops in lowland agricultural areas) as they increase competition for pastoral land (Ndiaye et al., 2025). Similar results were found by Abdou et al. (2020), who studied livestock farmers' perceptions of climate change and adaptation strategies to environmental constraints in the Filingué commune in Niger.

Conclusion

The present study aimed to contribute to the understanding of the phenomenon of degradation of herbaceous biomass and peasant innovations in pastoral crisis management. The results show that from the month of December, the available herbaceous biomass fluctuates between 0.05 and 0.15 LU/ha/year. This low availability of herbaceous biomass in all eco-climatic areas forces herders and agro-pastoralists to follow transhumance routes. It clearly emerged that there is weak involvement of the farmer-herders and the technical service in the management of pastoral resources. Also, over time, herders have developed strategies allowing them to be resilient in the face of climate hazards. For better involvement of technical services, the state must provide them with suitable vehicles and cover fuel costs. Finally, it would be desirable to involve the operators of grazed ecosystems both upstream and downstream in sustainable management programs, as they have valuable empirical strategies that are still relevant today.

References

- Abdou H., Karimou A. I., Harouna B. K., and Zataou M. T., 2020. Perception of climate change by livestock farmers and adaptation strategies to environmental constraints: case of the municipality of Filingué in Niger. *Revue d'élevage et de médecine vétérinaires des pays tropicaux*, 73 (2): 81-90.
- Alhassane A., Soumana I., Chaibou I., Karim S., Mahamane A., and Saadou M., 2018. Productivity, pastoral value, and carrying capacity of natural pastures in the Maradi region, Niger. *Int. J. Biol. Chem. Sci.* 12(4): 1705-1716, August 2018.
- Amegnaglo K. B., Dourma M., Akpavi S., Akodewou A., Wala K., Diwediga B., Atakpama W., Agbodan A. K. M. L., Batawila K., and Akpagana K., 2018. Characterization of grazed plant formations in the Guinean zone of Togo: typology, biomass assessment, diversity, forage value, and regeneration. *Int. J. Biol. Chem. Sci.* 12(5): 2065-2084.

- 211 Assouma M. H., Lecomte P., Corniaux C., Hiernaux P., Ickowicz A., Vayssières J., 2019.
- 212 Pastoral livestock territories in the Sahel: a carbon assessment with unexpected potential for
- 213 climate change mitigation. *Montpellier, Cirad, Perspective* 52.
- 214 <https://doi.org/10.19182/agritrop/00082>
- 215 Bodé S., 2017. Dynamics of occupation and utilization of pastoral areas in the department of
- 216 Madaoua (Tahoua Region/Niger). *Annals of the University of Moundou Series A - Faculty of*
- 217 *Letters, Arts and Human Sciences. Vol. 3(1), Jan. (2017), 69–88.*
- 218 Dan Guimbo I., Morou B., Rabiou H., Larwanou M. 2016. Pressure factors on agroforestry
- 219 parks with *Vitellaria paradoxa* and *Neocarya macrophylla* in southwestern Niger (West
- 220 Africa). *Journal of Applied Biosciences* 107: 10407-10417.
- 221 Diawara O. M., Hiernaux P., Sissoko S., Mougin E., Ba A., Soumaguel N., and Diakité S. H.
- 222 2020. Sensitivity of herbaceous production to rainfall distribution patterns in the Sahel
- 223 (Agoufou, Mali): a modeling approach. *Int. J. Biol. Chem. Sci.* 14(4): 1341-1353, May 2020.
- 224 Djibo I., Maman Lawal A. A., Mamman M., Marichatou H., and Assane M. 2020. Evaluation
- 225 of the impact of mapping for securing pastoral resources: Case of the rural commune of
- 226 Fabidji (Niger). *International Journal of Innovation and Applied Studies Vol. 29 No. 4 Jul.*
- 227 *2020, pp. 950-962.*
- 228 Garba I., 2017. Spatial modeling of forage production in the pastoral area of Niger. Doctoral
- 229 Thesis in Science, University of Liège, 233p.
- 230 Gouro S. A., and Ly C., 2014. Agricultural residues and agro-industrial by-products in West
- 231 Africa: Status and perspectives. FAO Regional Office for Africa, Accra (2014), p. 73.
- 232 Guindo Y., Ag Bahounassane D., and Barry H. A. C. 2025. Assessment of the resilience of
- 233 traditional livestock systems to the impacts of climate change in the rural commune of Alafia,
- 234 Tombouctou district. *Int. J. Adv. Res.* 13(10), October 2025, 709-718.
- 235 Halidou D. H., Abdou M. M., and Mayaki Z. A. 2020. Farmer perception and agro-ecological
- 236 practices in Boboye, Niger. *Afrique SCIENCE* 16(4) (2020), 216–226.
- 237 Hessa, C. C., Alabi, C. D. A., Assani, A. S., Worogo, S. H. S., Azalou, M., Iwaka, C., &
- 238 Alkoiret, T. I. 2024. Silvopastoralism and agro-silvopastoralism to help cope with climate
- 239 change in West Africa. *INRAE Animal Productions*, 37(4), 7822.
- 240 <https://doi.org/10.20870/productions-animales.2024.37.4.7822>
- 241 Idrissou Y., Assani A. S., Toukourou Y., Worogo H. S. S., Assogba B. G. C., Azalou M.,
- 242 Adjassin J. S., Alabi C. D. A., Yabi J. A. and Alkoiret I. T. 2019. Pastoral livestock systems
- 243 and climate change in West Africa: Status and perspectives. *Livestock Research for Rural*
- 244 *Development*, 31:8. <http://www.lrrd.org/lrrd31/lrrd31.htm>

- 245 Ilunga C., Nyongombe N., Kambi A., Nyembo F., Tshibamba J., Bosanza J., B. 2025.
246 Characterization of the floristic richness of natural pasture in Kasai-Oriental, DRC. *Rev. Mar.*
247 *Sci. Agron. Vet.* 13(3) (September 2025) 249-255.
- 248 Ndiaye, A., Mardesic, I., Velasco-Gil, G., Ouattara, C.I. 2025. Pastoralism in the Sahel:
249 economic assessment, shocks, and adaptation strategies. The cases of Burkina Faso, Mali,
250 Mauritania, and Niger. Rome, FAO. <https://doi.org/10.4060/cd5829fr>
- 251 Sani M. M. I. 2024. Pastoralism and climate change: understanding and analyzing the forms
252 of adaptation strategies of herders in the rural commune of Gadabedji in Niger. *The African*
253 *Journal of Letters, Human and Social Sciences KURUKAN FUGA* Vol. 3, No. 10, pp. 01–15,
254 June 2024; DOI: <https://doi.org/10.62197/QJPJ3566>
- 255 Sitou M. I. and Mouctari O. M. M. 2025. Evaluation of the herbaceous layer of the pastoral
256 enclave of Tombitere and the Secondary Sheep Breeding Center (CSEO) of Déréki in the
257 Nigerien Sahel. *J. Appl. Biosci.* Vol: 207, 2025; 21962–21974 ISSN 1997-5902,
258 <https://m.elewa.org/Journals/>
- 259 Sitou M. I., Dan Guimbo I., Rabiou R., Moussa Mahamadou M. S., Mahaman Malam M. M.
260 O., and Chaibou M., 2021. Analysis of farmers' criteria for evaluating the palatability of
261 spontaneous forage herbs and the functioning of natural pastures in central-west Niger
262 (Sahelian West Africa). *Journal of Agriculture and Veterinary Science*, 14(4), 2021, pp. 68-
263 80.
- 264 Sitou M. I., Mouctari M. M. O., and Dan Guimbo I., 2019. Characterization of natural
265 pastures in Niger: Diversity and modes of exploitation. Bibliographic synthesis. *Env. Wat. Sci.*
266 *pub. H. Ter. Int. J.*, 3(1): (2019) 181-191.
- 267 Sitou M. I., Rabiou H., Ado M. N., Ousseini M. M. M., Dan Guimbo I., and Chaibou M.,
268 2020. Farmers' perceptions of edaphic-biological indicators and factors of degradation of
269 natural pasture areas in central-west Niger (Sahelian West Africa). *Afrique SCIENCE* 17(6)
270 (2020) 91–104.
- 271 Souley M. H. I., Chaibou I., Soumana I., Laouali A., Mahamane A., and Banoin M., 2018.
272 Pastoral values and inter-decadal productivity of the Goulbi n’Kaba Valley rangelands in
273 Niger. *International Journal of Innovation and Applied Studies*, 24(1): (2018) 220-239.
- 274 Soumana I., Mahamane A., Gandou Z., Sani M., Wata Sama I., Karimou Ambouta J.-M.,
275 Mahamane S., 2012. Experiences of the Uda’en Fulani of Niger in rangeland management:
276 what implications for environmental policies? *Montpellier: CIHEAM / OSS*, 2012. pp. 129-
277 146.

278 Sustainable Livestock Development Strategy (SDDEL 2013-2035), Ministry of Livestock,
 279 Volume 1, Republic of Niger/, Niamey, Niger, 61p, 2013.

280 Thébaud B. and Corniaux C., 2019. Technical note on ranching in West Africa: what
 281 questions should be asked. Cirad, February 2019, p.8.

282 Wanogo H., S., Garba A., Maman Sanoussi L., M., Moussa O., A., Soumana B., Mahaman
 283 Moustapha Adamou M., M., and Adamou O., H. 2025. Socio-economic and environmental
 284 impacts of land restoration activities on the resilience of populations in three (3) village areas
 285 in the Maradi region. *International Journal of Applied Research* 2025; 11(1): 01-08.
 286

UNDER PEER REVIEW IN IJAR